


















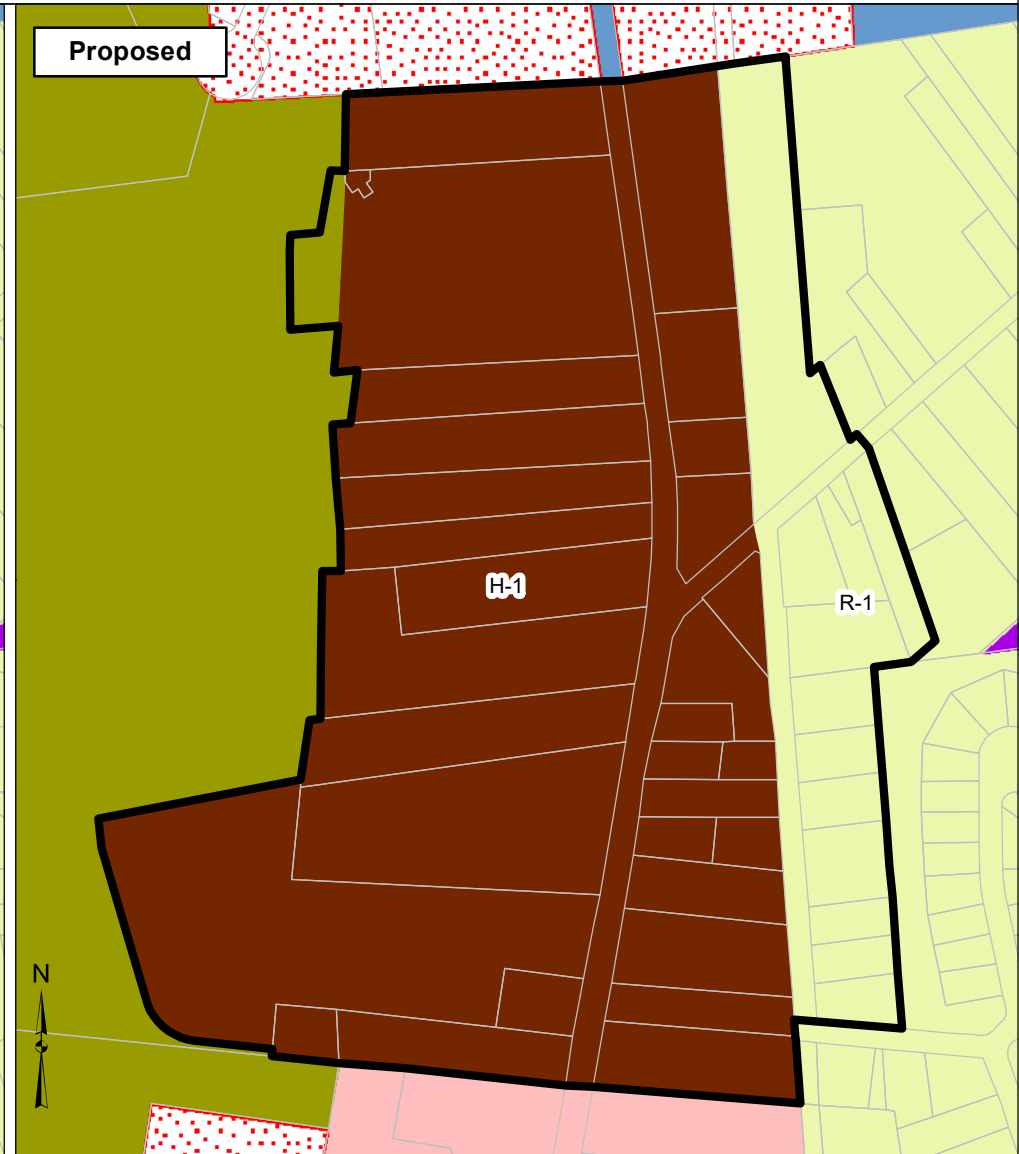
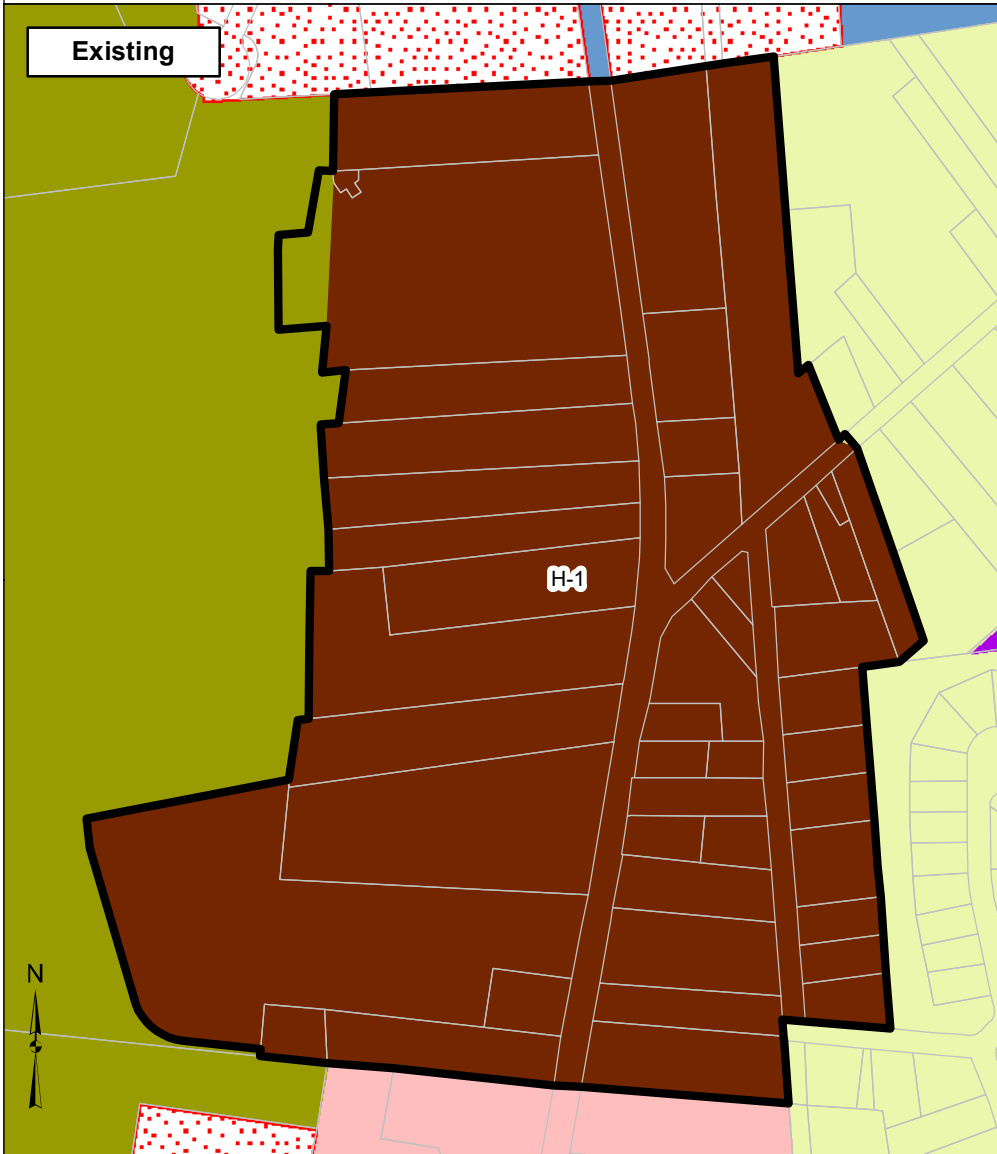




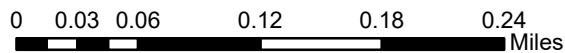
**Zoning Districts**

- |   |   |  |  |   |  |
|---|---|--|--|---|--|
|  C-1 Commercial                    |  CR-1 Commercial/ Residential       |  H-1 Hamlet      |  NYS State Lands                |  R-2 Residential 2          |  RM Mobile Home and Mobile Home Park |
|  C-2 Business/ Light Industrial   |  CR-2 Commercial/Residential 2     |  I-1 Industrial |  PUDD Planned Unit Development |  R-3 Residential 3         |  SC Saratoga County Lands           |
|  C-3 Commercial/ Light Industrial |  CRT Composting/Recycling/Transfer |  LAKE           |  R-1 Residential               |  RB-1 Residential Business |  SD School District Lands           |
|   |   |  |  |   |  TW Town of Wilton Lands            |



**Legend**

-  Zone Change Request
-  Parcels



**Town of Wilton, NY**  
**Zone Change Request**  
*H-1 to R-1*

Mapping produced by the Town of Wilton Planning & Engineering Department.  
 Information is deemed accurate but not guaranteed. JANUARY 2024